

MALDIVES LAND AND SURVEY AUTHORITY

MINISTRY OF HOUSING AND INFRASTRUCTURE

Office (PABX): +(960) 3004300, Fax: +(960) 3004254

Email: survey@housing.gov.mv

Web: www.surveyofmaldives.gov.mv,

Ameenee Magu, Maafannu, Male', 20392, Maldives.



CONTROL POINT DETAILS	Station Number	PSM 5929
Coordinate Information		
Geodetic	Grid	
WGS 84	UTM Zone 43	
Lat: 4°07'19.03661"N	E: 331780.388m	
Long: 73°29'04.32441"E	N: 455767.657m	
Ellp Height: -99.398m	Orth Height: +1.363m	
Island Name: LD1721	Date: 13 July 2023	

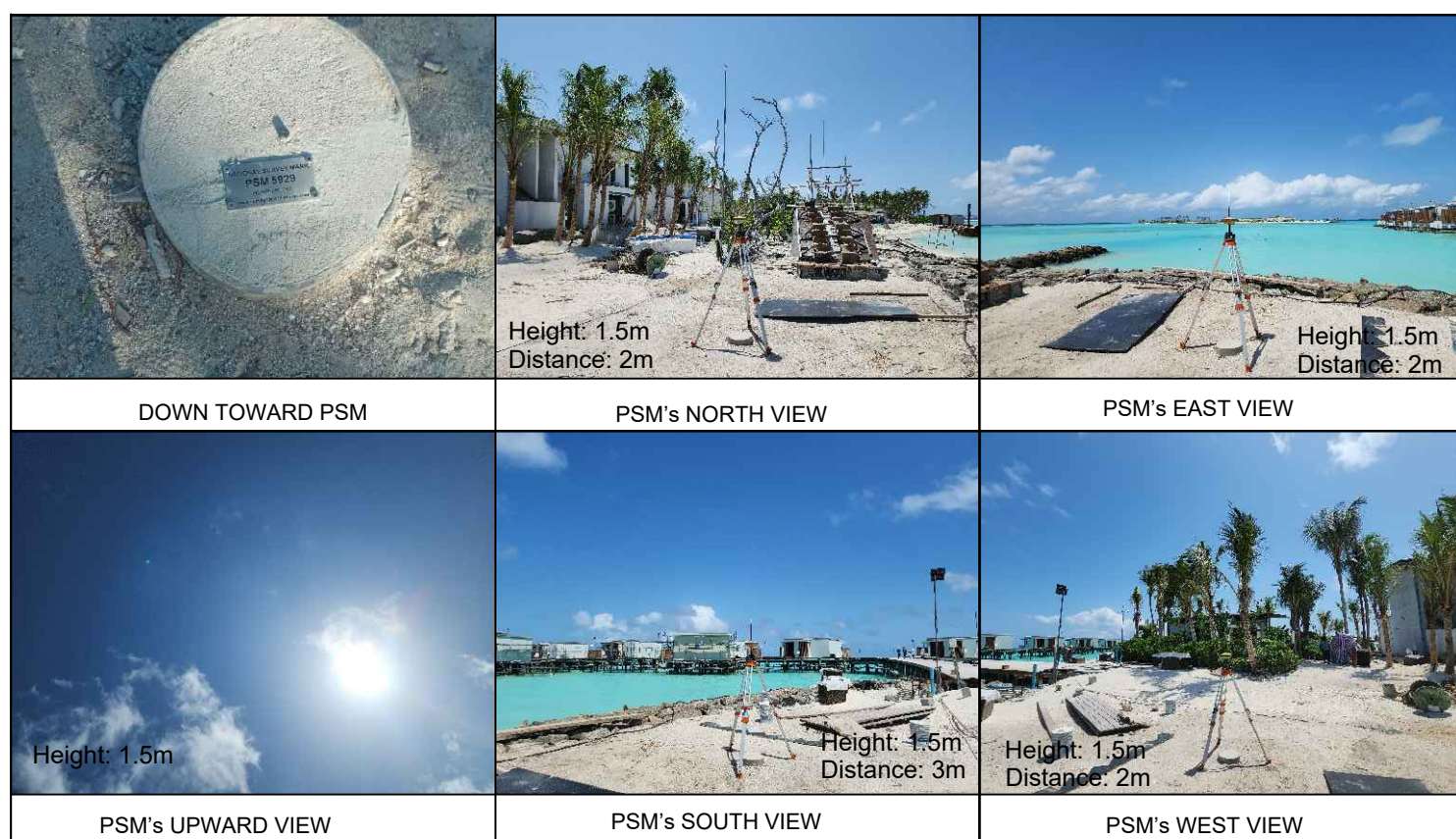
Monument description & method of survey:

- Concrete casted in situ to a diameter 0.3m pvc pipe, 1m in length, 1.5m s/s rod driven to ground as the centre with cross a mark.
- Monument labelled with s/s plate stating the point PSM5929.
- 200mm below ground.
- GNSS Static Survey post processing and control network adjusted.
- Vertical height corrected using tide prediction data for Hulhule region.

General site condition & access:

- Located near south side water villa jetty
- Easily accessible area with wide angle of sky visibility

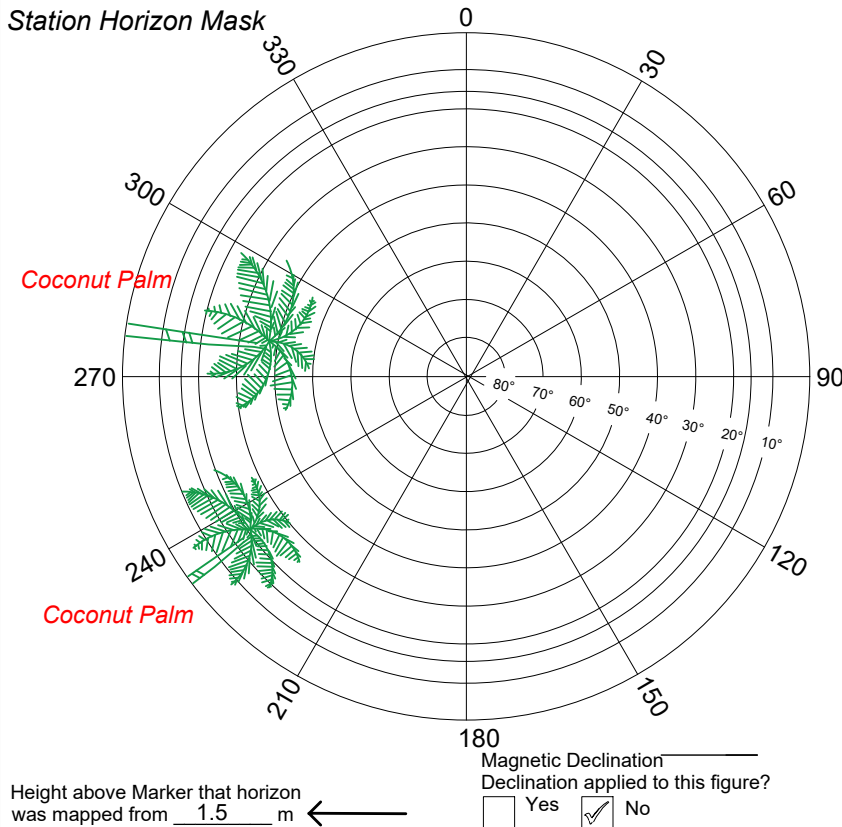
Owner: Dream Islands Development 3 Pvt. Ltd



SITE INFORMATION

Station Number

P	S	M	5	9	2	9
---	---	---	---	---	---	---



Locality



Sketched by: Mizal

Scale: Not to scale

Date: 20 August 2023

MALDIVES LAND AND SURVEY AUTHORITY

MINISTRY OF HOUSING AND INFRASTRUCTURE

Office (PABX): +(960) 3004300, Fax: +(960) 3004254

Email: survey@housing.gov.mv

Web: www.surveyofmaldives.gov.mv,

Ameenee Magu, Maafannu, Male', 20392, Maldives.



CONTROL POINT DETAILS	Station Number	PSM 5930
Coordinate Information		
Geodetic	Grid	
WGS 84	UTM Zone 43	
Lat: 4°07'22.24395"N	E: 331836.820m	
Long: 73°29'06.14810"E	N: 455866.063m	
Ellp Height: -99.231m	Orth Height: +1.530m	
Island Name: LD1721	Date: 13 July 2023	


Monument description & method of survey:

- Concrete casted in situ to a diameter 0.3m pvc pipe, 1m in length, 1.5m s/s rod driven to ground as the centre with cross a mark.
- Monument labelled with s/s plate stating the point PSM5930.
- 200mm above ground.
- GNSS Static Survey post processing and control network adjusted.
- Vertical height transferred from PSM5929 using ellipsoid height derived from static survey.

General site condition & access:

- Located near the easternmost revetment.
- Easily accessible.

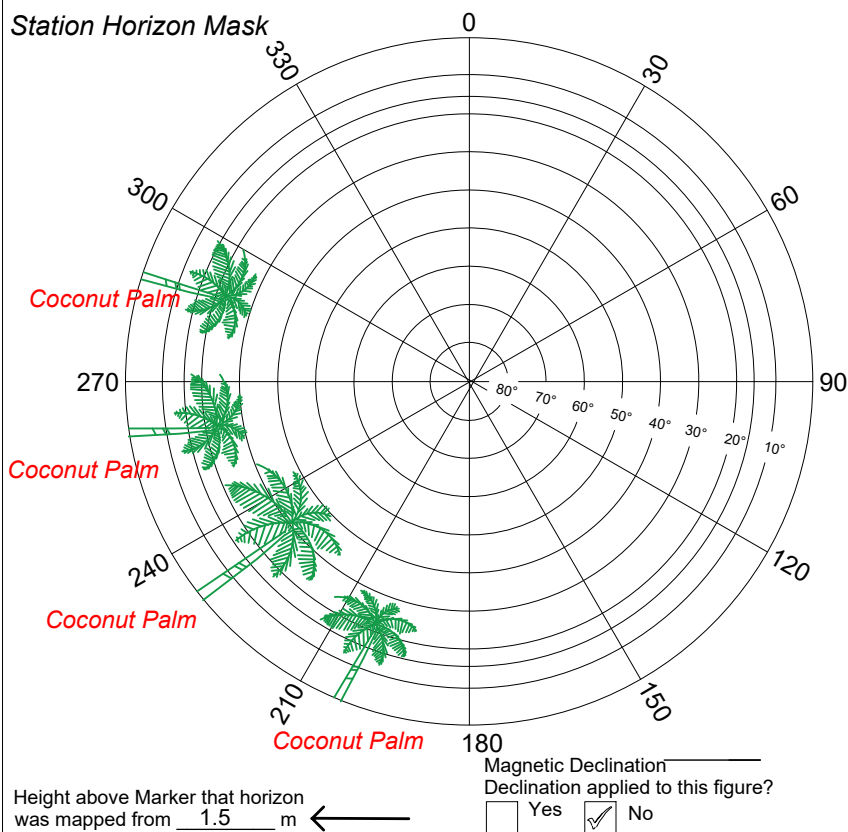
Owner: Dream Islands Development 3 Pvt. Ltd




SITE INFORMATION

Station Number

P	S	M	5	9	3	0
---	---	---	---	---	---	---



Locality



Sketched by: Mizal

Scale: Not to scale

Date: 20 August 2023

MALDIVES LAND AND SURVEY AUTHORITY

MINISTRY OF HOUSING AND INFRASTRUCTURE

Office (PABX): +(960) 3004300, Fax: +(960) 3004254

Email: survey@housing.gov.mv

Web: www.surveyofmaldives.gov.mv,

Ameenee Magu, Maafannu, Male', 20392, Maldives.



CONTROL POINT DETAILS	Station Number	PSM 5931
Coordinate Information		
Geodetic	Grid	
WGS 84	UTM Zone 43	
Lat: 4°07'26.31753"N	E: 331527.236m	
Long: 73°28'56.10230"E	N: 455991.774m	
Ellp Height: -99.258m	Orth Height: +1.503m	
Island Name: LD1756	Date: 13 July 2023	

Monument description & method of survey:

- Concrete casted in situ to a diameter 0.3m pvc pipe, 1m in length, 1.5m s/s rod driven to ground as the centre with cross a mark.
- Monument labelled with s/s plate stating the point PSM5931.
- 200mm above ground.
- GNSS Static Survey post processing and control network adjusted.
- Vertical height transferred from PSM5929 using ellipsoid height derived from static survey.

General site condition & access:

- Located near the link bridge connecting two islands.
- Easily accessible.

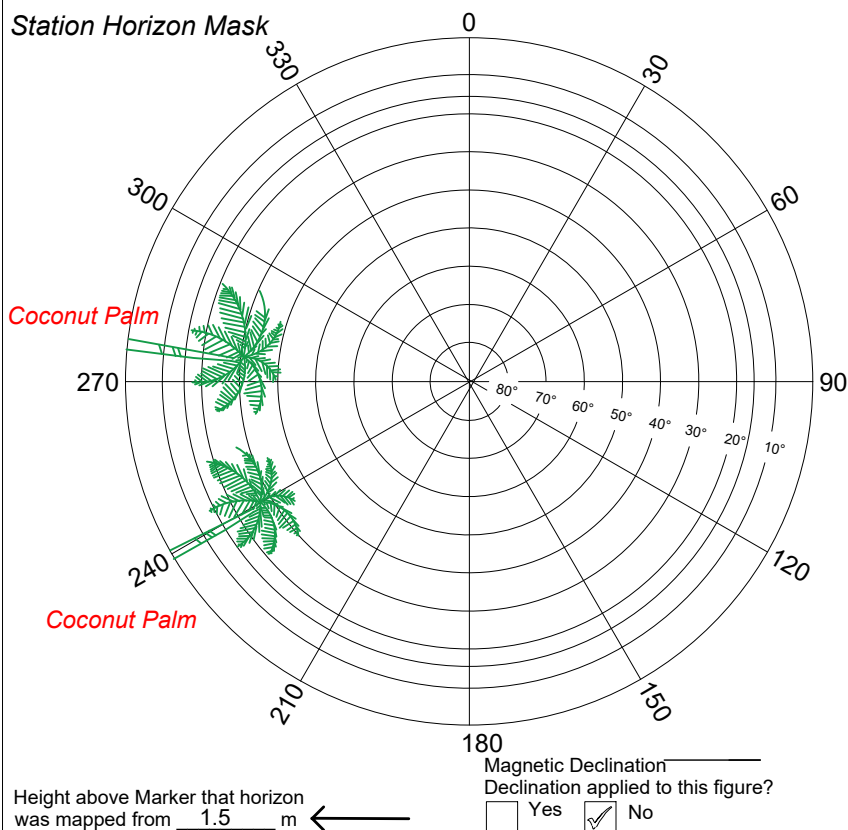
Owner: Dream Islands Development 3 Pvt. Ltd



SITE INFORMATION

Station Number

P	S	M	5	9	3	1
---	---	---	---	---	---	---



Locality



Sketched by: Mizal

Scale: Not to scale

Date: 20 August 2023